

**Project Facilities**

- Dam or Diversion
- Boat Ramp
- Developed Campground
- Picnic Area
- Scenic Viewpoint

**Project Recreation Facilities**

- Roads
- Trails

**Hydrography**

- Watercourse
- Water Body

**Designated Boundary**

- Wilderness Area
- Auburn State Recreation Area\*


\* State Park boundaries are approximate and should not be considered legal descriptions. Maps are intended for study purposes only.

**Whitewater Boating Resources**

- Access Point\*\*
- \*\* Related to Contingency Study Whitewater Boating Reaches



**Contingency Study Whitewater Boating Reaches**

- RUBICON RIVER:
- Ellicott Bridge to Ralston Afterbay
- MIDDLE FORK AMERICAN RIVER:
- French Meadows Dam to Middle Fork Interbay
  - Middle Fork Interbay to Ralston Afterbay

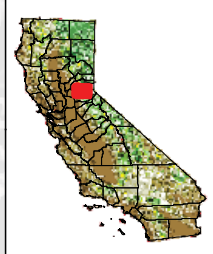
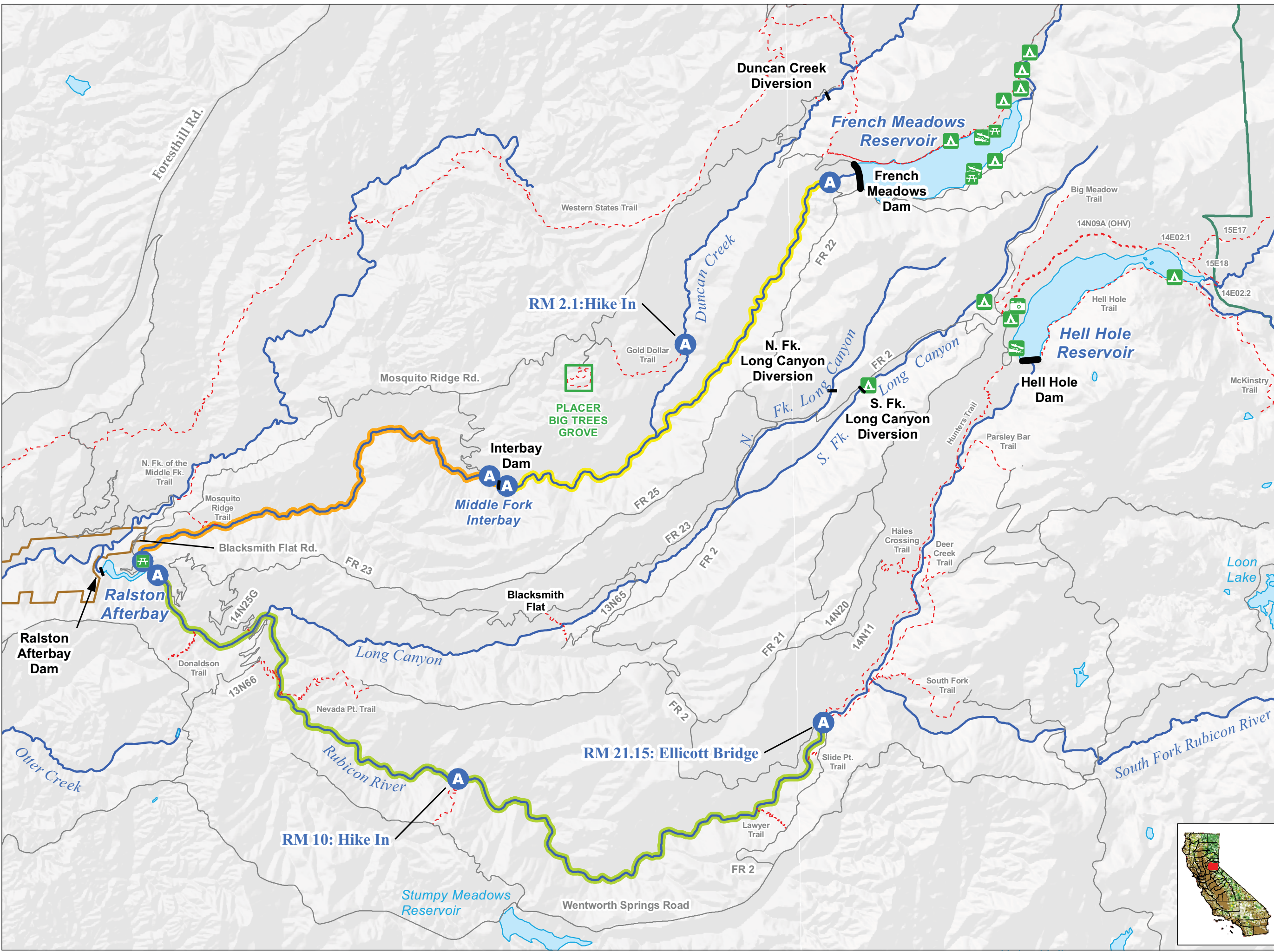


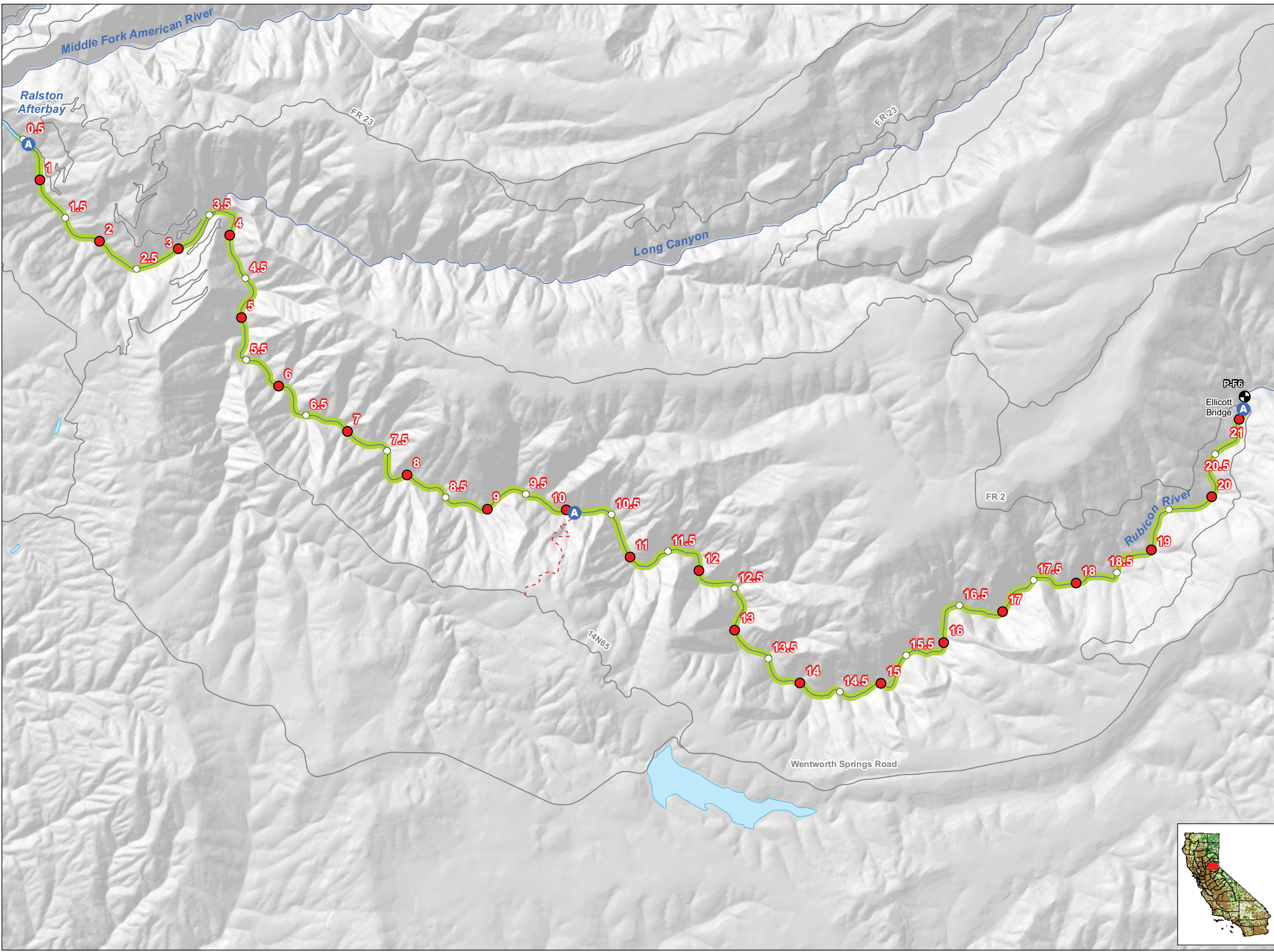
Placer County Water Agency  
Middle Fork American River Project

**Map 1**  
**REC 4 - Contingency Study**  
**Whitewater Boating Reaches and Access Points: Rubicon River and Middle Fork American River Bypass Reaches**

Projection: CA State Plane, Zone 2  
Datum: NAD 83  
Date: 6/1/10






- Project Facilities**
- Dam or Diversion
- Transportation**
- Roads
- Hydrography**
- Watercourse
  - Water Body
  - Whole River Miles
  - .5 River Miles
  - ⊕ Flow Gage Used in Contingency Study
- Whitewater Boating Resources**
- A Access Point\*



\* Related to Contingency Study Whitewater Boating Reaches

- Contingency Study Whitewater Boating Reaches**
- Ellicott Bridge to Ralston Afterbay



Placer County Water Agency  
Middle Fork American River Project

**Map 2**  
**REC 4 - Contingency Study**  
**Whitewater Boating Reach:**  
**Rubicon River -**  
**Ellicott Bridge to Ralston Afterbay**

Projection: CA State Plane, Zone 2  
Datum: NAD 83

Date: 6/1/10

**Project Facilities**

— Dam or Diversion

**Transportation**

— Roads

**Hydrography**

— Watercourse

Water Body

● Whole River Miles

○ .5 River Miles

⊕ Flow Gage Used in Contingency Study

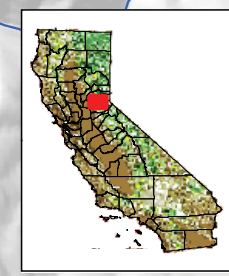
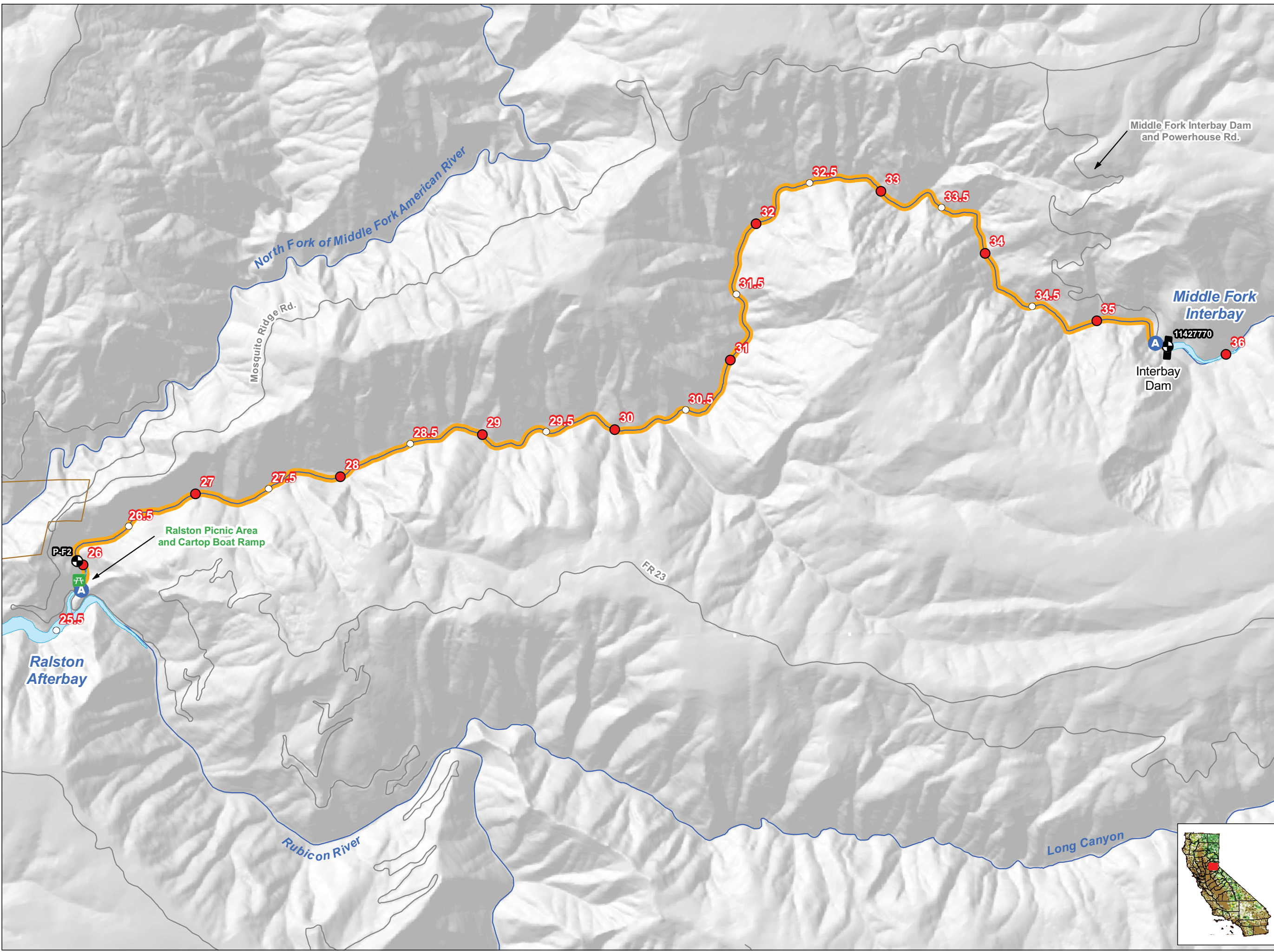
**Whitewater Boating Resources**

Ⓐ Access Point\*

\* Related to Contingency Study Whitewater Boating Reaches

**Contingency Study Whitewater Boating Reaches**

— Middle Fork Interbay to Ralston Afterbay



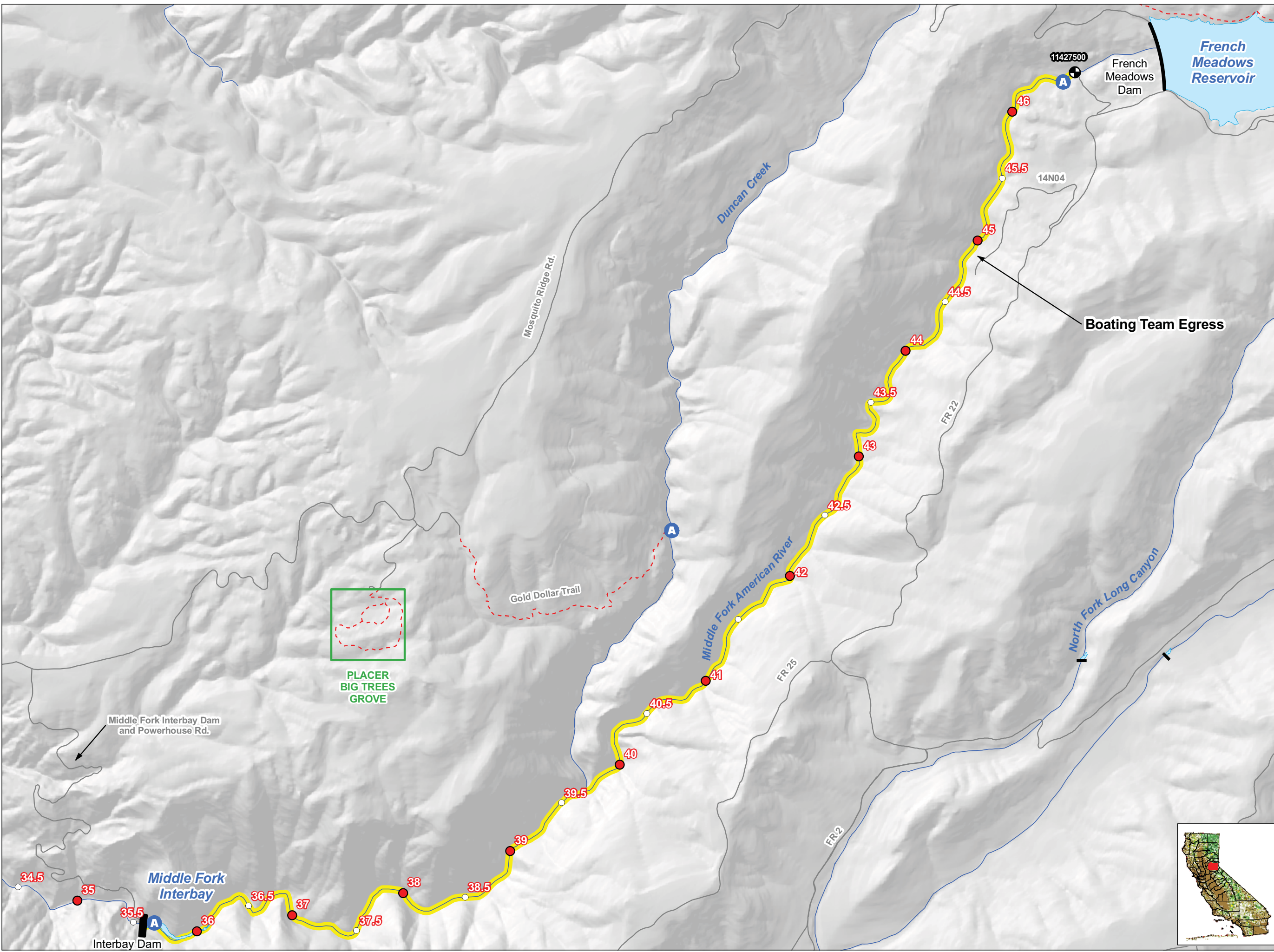
Placer County Water Agency  
Middle Fork American River Project

**Map 3**  
**REC 4 - Contingency Study**  
**Whitewater Boating Reach:**  
**Middle Fork American River -**  
**Middle Fork Interbay to Ralston Afterbay**



0 0.25 0.5 Miles  
Projection: CA State Plane, Zone 2  
Datum: NAD 83

Date: 6/1/10




- Project Facilities**
- Dam or Diversion
- Transportation**
- Roads
- Hydrography**
- Watercourse
  - Water Body
  - Whole River Miles
  - .5 River Miles
  - ⊕ Flow Gage Used in Contingency Study
- Whitewater Boating Resources**
- A Access Point\*

\* Related to Contingency Study Whitewater Boating Reaches

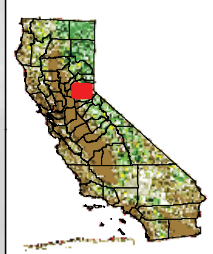
**Contingency Study Whitewater Boating Reaches**

- French Meadows Dam to Middle Fork Interbay



Placer County Water Agency  
Middle Fork American River Project

**Map 4**  
**REC 4 - Contingency Study**  
**Whitewater Boating Reach:**  
**Middle Fork American River -**  
**French Meadows Dam to Middle Fork Interbay**



0 0.25 0.5 Miles  
Projection: CA State Plane, Zone 2  
Datum: NAD 83  
Date: 6/1/10